

## Search Details

Property:  
123 Example Street

**Data Supplier:**  
SmoothSale

Date Returned:  
18/01/2022

Property type:  
Residential

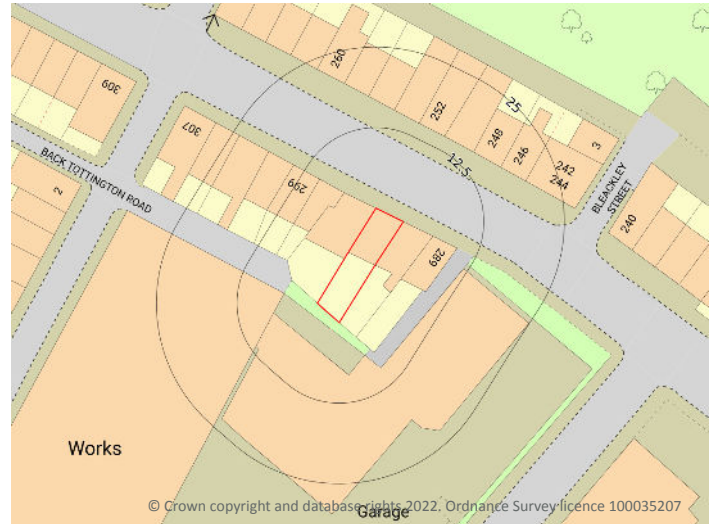
This search was compiled by the Data Supplier above and provided by InfoTrack Ltd - t: 0207 186 8090, e: helpdesk@infotrack.co.uk. This search is subject to terms and conditions issued by InfoTrack which can be viewed at [www.infotrack.co.uk](http://www.infotrack.co.uk) or supplied on request. This search is also subject to terms and conditions issued by the Data Supplier, available on request. InfoTrack and the Data Supplier above are registered with the Property Codes Compliance Board (PCCB) as subscribers to the Search Code. The PCCB independently monitors how registered firms maintain compliance with the Code. Visit [www.propertycodes.org.uk](http://www.propertycodes.org.uk) for more information.

## Professional opinion

Inc. integrated mine entry interpretive assessment



## Site plan



## Search results

- |  |   |
|--|---|
|  <b>1. Past underground coal mining</b><br>Not identified    |  <b>7. Present opencast coal mining</b><br>Not identified  |
|  <b>2. Present underground coal mining</b><br>Not identified |  <b>8. Future opencast coal mining</b><br>Not identified   |
|  <b>3. Future underground coal mining</b><br>Not identified  |  <b>9. Coal mining subsidence claims</b><br>Not identified |
|  <b>4. Shafts and adits (mine entries)</b><br>Not identified |  <b>10. Mine gas emissions</b><br>Not identified           |
|  <b>5. Coal mining geology</b><br>Not identified             |  <b>11. Emergency Call Out incidents</b><br>Not identified |
|  <b>6. Past opencast coal mining</b><br>Not identified       |  <b>Cheshire Brine</b><br>Not identified                   |

## Coal mining (CON29M) assessment

We consider the property to be acceptably free from coal mining related risk. No further action is required with regards to past coal mining.

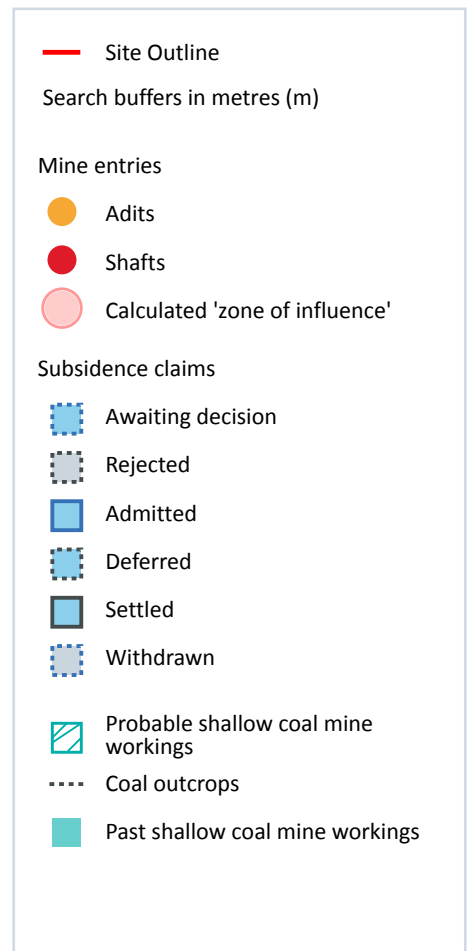
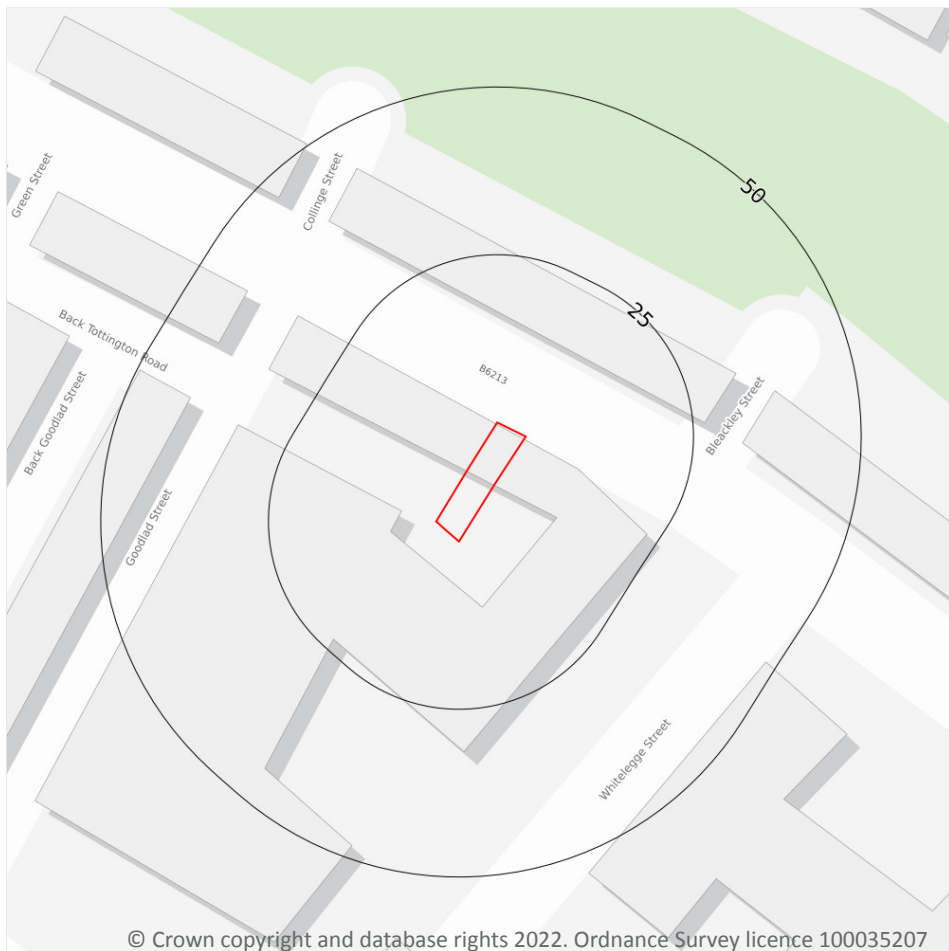


### Coal mining

CON29M reports are a requirement for conveyancing and are recommended throughout the official Coal Mining Reporting Area. This is the area within which it is deemed prudent to clarify the risk presented by coal mining, using the questions laid out in the Law Society's CON29M form. The need for a CON29M does not always translate to an identification of risk, and reports will often be assessed as free from risk or 'Passed' even though they are within the official Coal Mining Reporting Area.



## Coal mining (CON29M)



### Coal mining (CON29M)

The map above shows relevant, mappable hazards identified that could constitute a risk to the property. It does not necessarily show all features or potential issues identified in this report. Further details of any features shown indicating the location of Mine Entries or Subsidence Claims can be found in the relevant sections of this report (4 and 9 respectively).

Responses to the Law Society CON29M Coal Mining search enquiries are produced using official Coal Authority data and the expert interpretation of Groundsure. This report is prepared in accordance with The Law Society CON29M (2018) Guidance Notes. Additional interpretation and calculation of mine entry zones of influence has also been carried out by Groundsure using Coal Authority and British Geological Survey data.

Please read this report carefully, and in particular any sections flagged with an amber 'i'.



The Law Society

These enquiries are The Law Society CON29M (2018) Coal Mining search enquiries and are used with permission of The Law Society. The Law Society CON29M Coal Mining search enquiries are protected by copyright owned by The Law Society of 113 Chancery Lane, London WC2A 1PL. The Law Society has no responsibility for information provided in response to CON29M (2018) Coal Mining search enquiries within this report or otherwise.

## 1. Past underground coal mining



*Is the property within the zone of likely physical influence on the surface of past underground coal workings?*

- The property does not lie within the potential zone of influence of any recorded underground coal workings.

## 2. Present underground coal mining



*Is the property within the zone of likely physical influence on the surface of present underground coal workings?*

- The property does not lie within the boundary of an underground site from which coal is being removed by underground methods.

## 3. Future underground coal mining



*(a) Is the property within any geographical area for which the Coal Authority is determining whether to grant a licence to remove coal by underground methods?*

- The property does not lie within the boundary of an underground site for which the Coal Authority is determining whether to grant a licence to remove coal by underground methods.

*(b) Is the property within any geographical area for which a licence to remove coal by underground methods has been granted?*

- The property does not lie within the boundary of an underground site for which a licence to remove coal by underground methods has been granted.

*(c) Is the property within the zone of likely physical influence on the surface of planned future underground coal workings?*

- The property does not lie within the zone of likely physical influence on the surface of planned future underground workings.

*(d) Has any notice of proposals relating to underground coal mining operations been given under section 46 of*

*the Coal Mining Subsidence Act 1991?*

- No notices have been given under Section 46 of the Coal Mining Subsidence Act 1991 stating that the land is at risk of subsidence.

## 4. Shafts and adits (mine entries)



*Are there any shafts and adits or other entries to underground coal mine workings within the property or within 20 metres of the boundary of the property?*

- No coal mine entries are recorded to lie within 20 metres of the property.

## 5. Coal mining geology



*Is there any record of any fault or other line of weakness due to coal mining at the surface within the boundary of the property that has made the property unstable?*

- No damage arising from geological faults or other lines of weakness activated by coal mining are recorded within the property.

## 6. Past opencast coal mining



*Is the property situated within the geographical boundary of an opencast site from which coal has been removed in the past by opencast methods?*

- The property does not lie within the boundary of an opencast site from which coal was removed by opencast methods.

## 7. Present opencast coal mining



*Is the property within 200 metres of the boundary of an opencast site from which coal is being removed by opencast methods?*

- The property does not lie within 200 metres of the boundary of an opencast site from which coal is being removed by opencast methods.

## 8. Future opencast coal mining



*(a) Is the property within 800 metres of the boundary of an opencast site for which the Coal Authority are determining whether to grant a licence to remove coal by opencast methods?*

- The property does not lie within 800 metres of the boundary of an opencast site for which the Coal Authority are determining whether to grant a licence to remove coal by opencast methods.

*(b) Is the property within 800 metres of the boundary of an opencast site for which a licence to remove coal by opencast methods has been granted?*

- The property does not lie within 800 metres of the boundary of an opencast site for which a licence to remove coal by opencast methods has been granted.

### 9. Coal mining subsidence claims



*(a) Has any damage notice or claim for alleged coal mining subsidence damage to the property been given, made or pursued since 31st October 1994?*

- We have no evidence of a damage notice or subsidence claim for the property or within 50m of the property since 31st October 1994.

*(b) In respect of any such notice or claim has the responsible person given notice agreeing that there is a remedial obligation or otherwise accepted that a claim would lie against them?*

- Not applicable.

*(c) In respect of any such notice or acceptance has the remedial obligation or claim been discharged?*

- Not applicable.

*(d) Does any current "Stop Notice" delaying the start of remedial works or repairs affect the property?*

- There are no current Stop Notices delaying the start of remedial works or repairs to the property.

*(e) Has any request been made under Section 33 of the 1991 Act to execute preventive works before coal is worked, which would prevent the occurrence or reduce the extent of subsidence damage to any buildings, structures or works and, if yes, has any person withheld consent or failed to comply with any such request to execute preventive works?*

- There is no record of a request that has been made to carry out preventive works before coal is worked under Section 33 of the Coal Mining Subsidence Act 1991.

*NB. Records of damage notices or subsidence claims before 31st October 1994 are excluded from The Coal Authority data from which this search is compiled.*

### 10. Mine gas emissions



*Does the Coal Authority have record of any mine gas emission within the boundary of the property being reported that subsequently required action by the Authority to mitigate the effects of the mine gas emission?*

- No mine gas emissions are recorded within the boundary of the property.

## 11. Emergency Surface Hazard Call Out incidents



*Have the Coal Authority carried out any work on or within the boundaries of the property following a report of an alleged hazard related to coal mining under the Authority's Emergency Surface Hazard Call Out procedures?*

- **No Emergency Surface Hazard Call Out procedures are recorded against the property.**